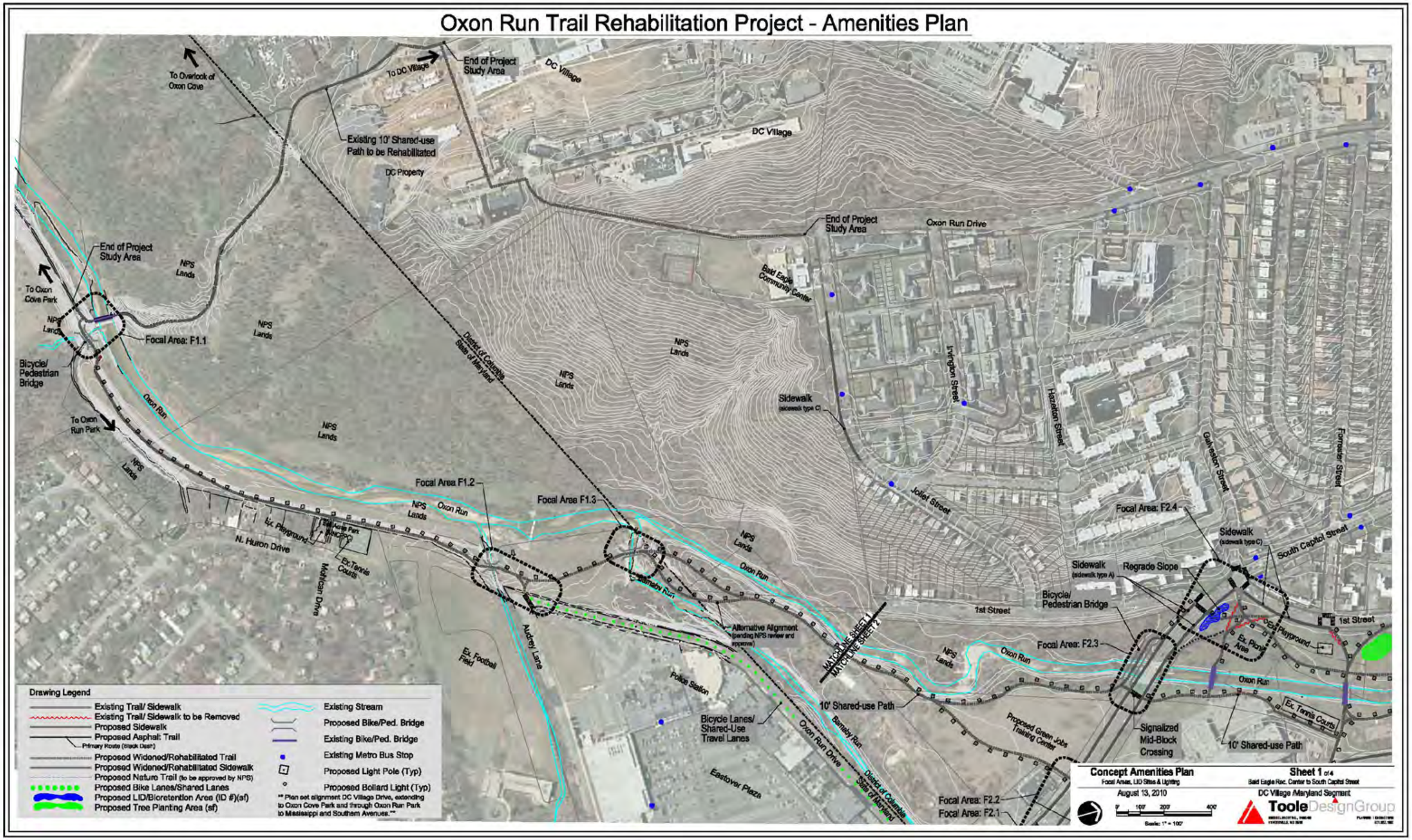
Oxon Run Trail Rehabilitation Project - Amenities Plan
To Overlook of Oxon Cove
To DC Village
End of Project Study Area
DC Village
Existing 10' Shared-use Path to be Rehabilitated
DC Property
End of Project Study Area
Oxon Run Drive
Bald Eagle Community Center
To Oxon Cove Park
Focal Area: F1.1
Bicycle/ Pedestrian Bridge
To Oxon Run Park
Oxon Run
NPS Lands
District of Columbia
State of Maryland
Sidewalk
Irvington Street
Hazelton Street
Galveston Street
Forrester Street
Jollet Street
Focal Area F1.2
Focal Area F1.3
Focal Area: F2.4
Ex. Playground
N. Huron Drive
Mohican Drive
Ex. Tennis Courts
Barnaby Run
Alternative Alignment (pending NPS review and approval)
Audrey Lane
Ex. Football Field
Police Station
Bicycle Lanes/ Shared-Use Travel Lanes
Eastover Plaza
Oxon Run Drive
MATCHLINE SHEET 1
MATCHLINE SHEET 2
10' Shared-use Path
Proposed Green Jobs Training Center
Focal Area: F2.2
Focal Area: F2.1
1st Street
Bicycle/ Pedestrian Bridge
Sidewalk
Regrade Slope
Focal Area: F2.3
Signalized Mid-Block Crossing
South Capitol Street
Ex. Plant Area
Ex. Tennis Courts
Drawing Legend
Existing Trail/ Sidewalk
Existing Trail/ Sidewalk to be Removed
Proposed Sidewalk
Proposed Asphalt Trail
Primary Route (black dash)
Proposed Widened/Rehabilitated Trail
Proposed Widened/Rehabilitated Sidewalk
Proposed Nature Trail (to be approved by NPS)
Proposed Bike Lanes/Shared Lanes
Proposed LID/Bioretention Area (ID #)(sf)
Proposed Tree Planting Area (sf)
Existing Stream
Proposed Bike/Ped. Bridge
Existing Bike/Ped. Bridge
Existing Metro Bus Stop
Proposed Light Pole (Typ)
Proposed Bollard Light (Typ)
** Plan set alignment DC Village Drive, extending to Oxon Cove Park and through Oxon Run Park to Mississippi and Southern Avenues.**
Concept Amenities Plan
Focal Areas, LID Sites & Lighting
August 13, 2010
Sheet 1 of 4
Bald Eagle Rec. Center to South Capitol Street
DC Village /Maryland Segment
ToolleDesignGroup

Oxon Run Trail Rehabilitation Project - Amenities Plan

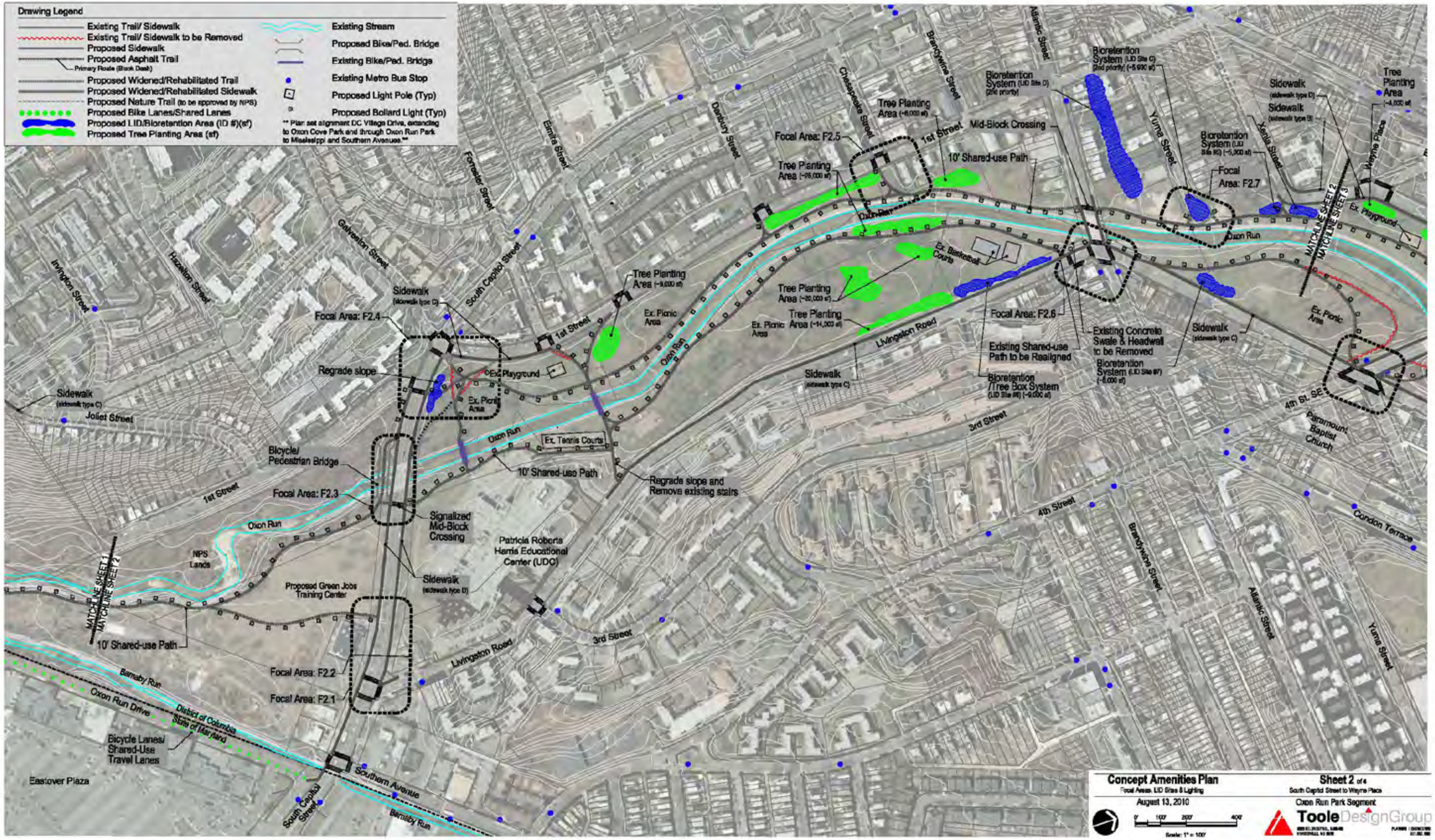

Oxon Run Trail Rehabilitation Project - Amenities Plan

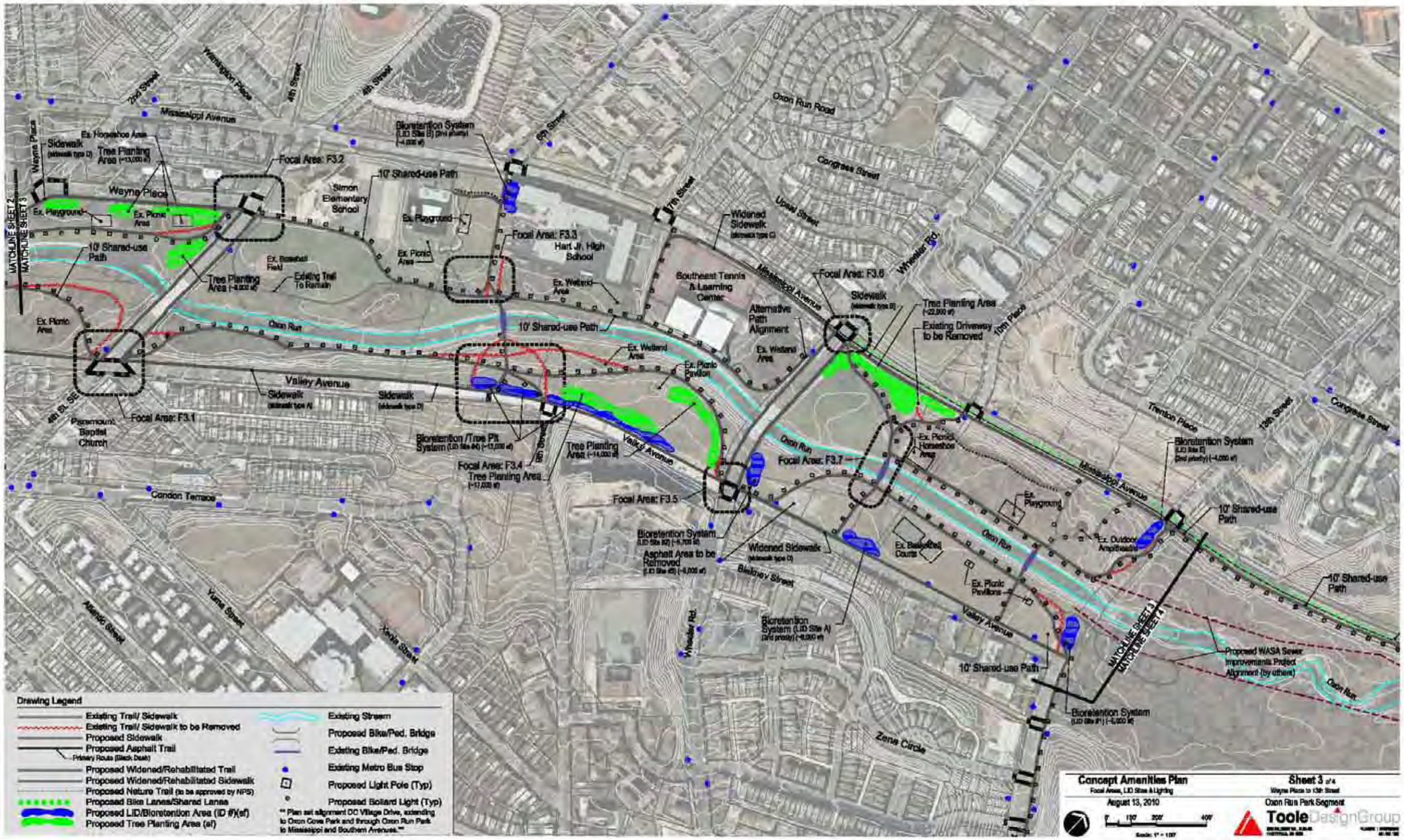
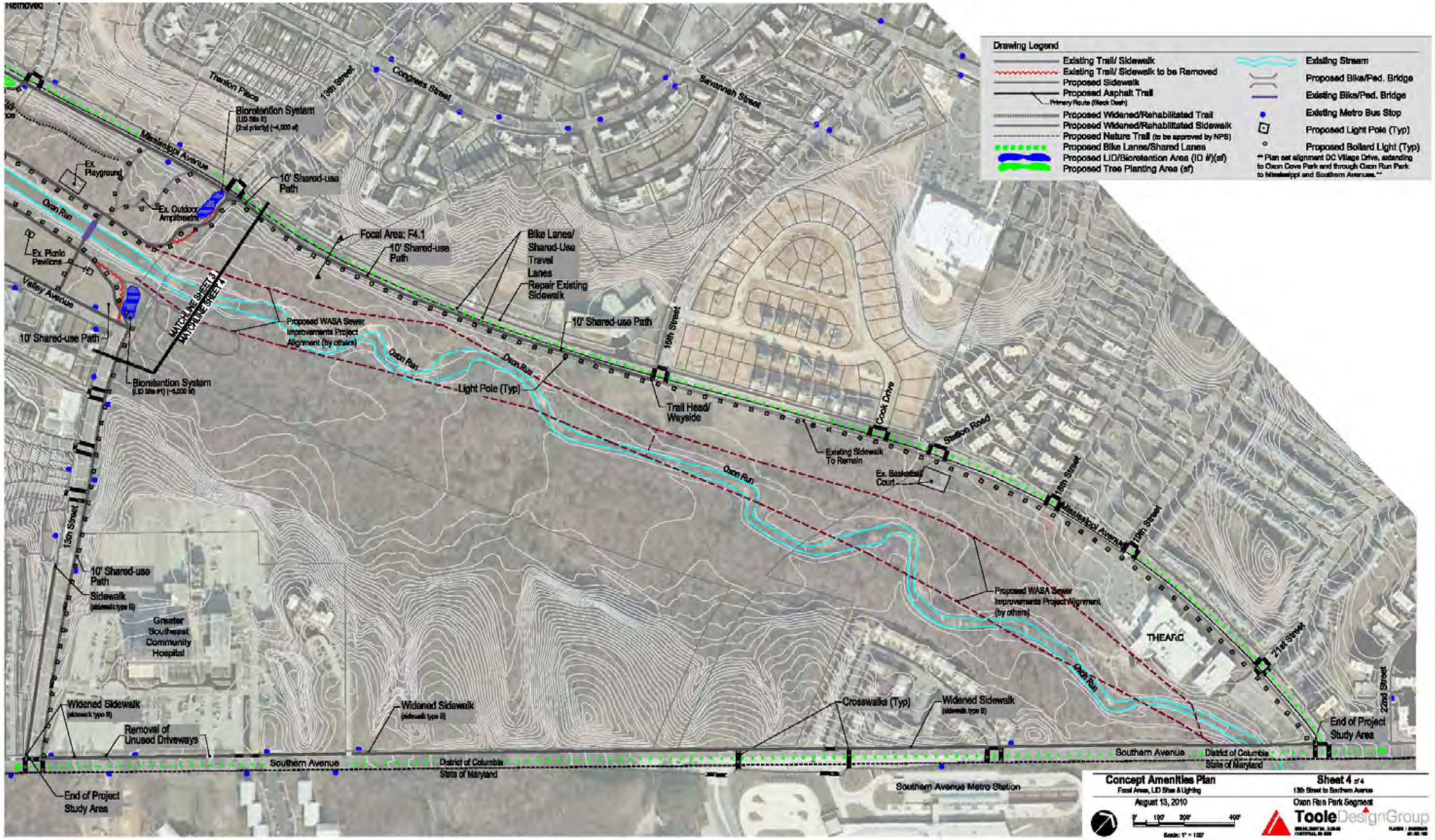
Oxon Run Trail Rehabilitation Project - Amenities Plan